

## Modification Orders

Report of the Head of Highways, Capital Development and Waste

***Please note that the following recommendation is subject to consideration and determination by the Committee before taking effect.***

**Recommendation: It is recommended that the report be noted.**

### 1. Summary

Since the last Committee the following Modification Orders have been confirmed as unopposed under delegated powers. Plans are attached in the appendix to this report.

- (i) Footpath No. 12, Chawleigh Definitive Map Modification Order 2015
- (ii) Footpath No. 14, Chawleigh Definitive Map Modification Order 2015
- (iii) Footpath No. 52, Clayhidon Definitive Map Modification Order 2015
- (iv) Footpath Nos. 7 & 63, Bere Ferrers Definitive Map Modification Order 2015
- (v) Bridleway No. 71, Bere Ferrers Definitive Map Modification Order 2015
- (vi) Restricted Byway No. 98, Bere Ferrers Definitive Map Modification Order 2015

David Whitton  
Head of Highways, Capital Development and Waste

## Electoral Divisions: Newton St Cyres & Sandford; and Yelverton Rural

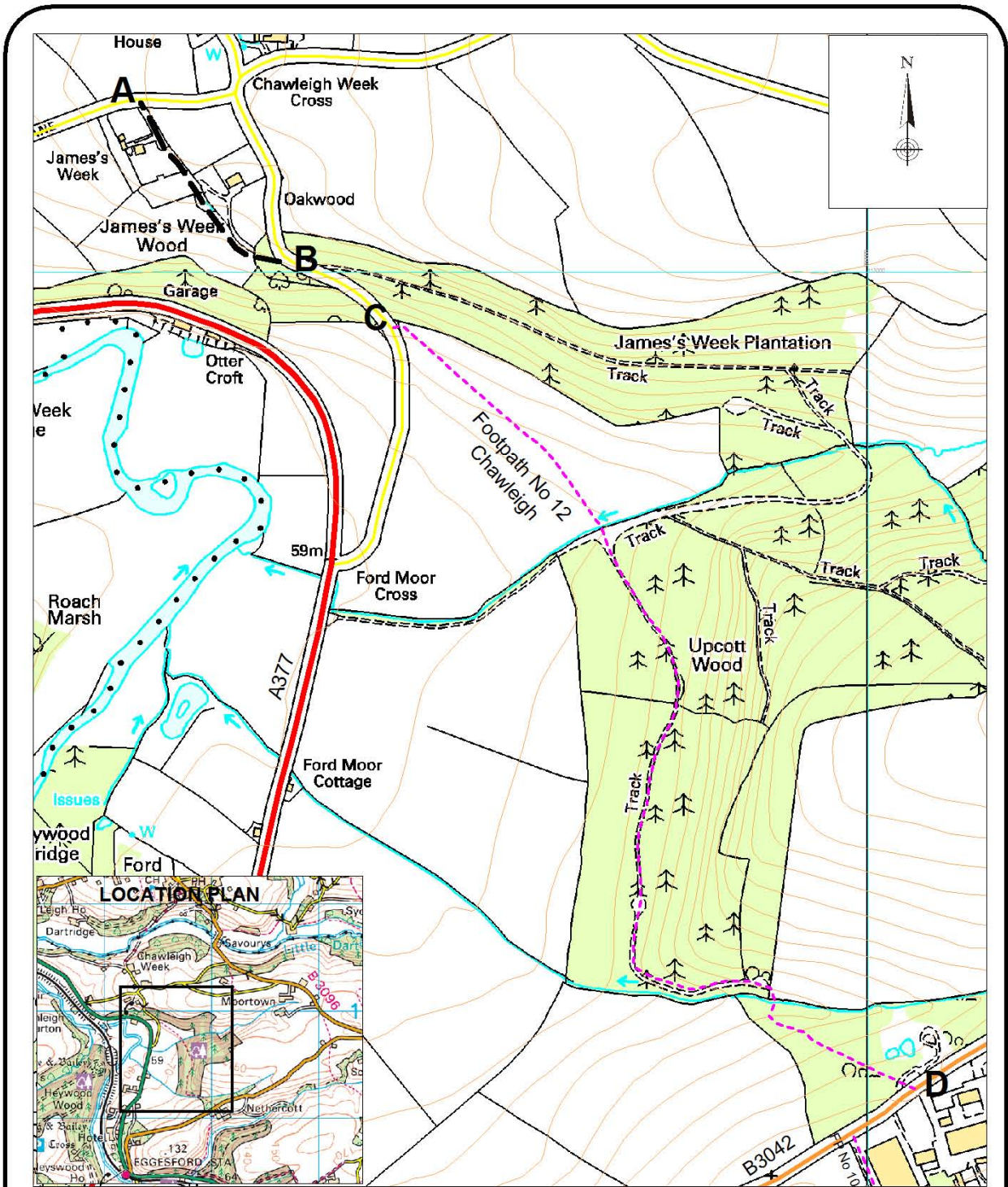
Local Government Act 1972: List of Background Papers

Contact for enquiries: Helen Clayton

Room No: ABG Lucombe House, County Hall, Exeter

Tel No: 01392 382602

Background Paper	Date	File Ref.
Nil		



Map Ref SS 6812 6813 6912

Reproduced from Ordnance Survey mapping with the permission of the Controller of Her Majesty's Stationery Office © Crown copyright. Unauthorised reproduction infringes Crown copyright and may lead to prosecution or civil proceedings. Licence No. 1000119783

**DEVON COUNTY COUNCIL  
DEFINITIVE MAP MODIFICATION ORDER 2015  
FOOTPATH NO. 12, CHAWLEIGH**

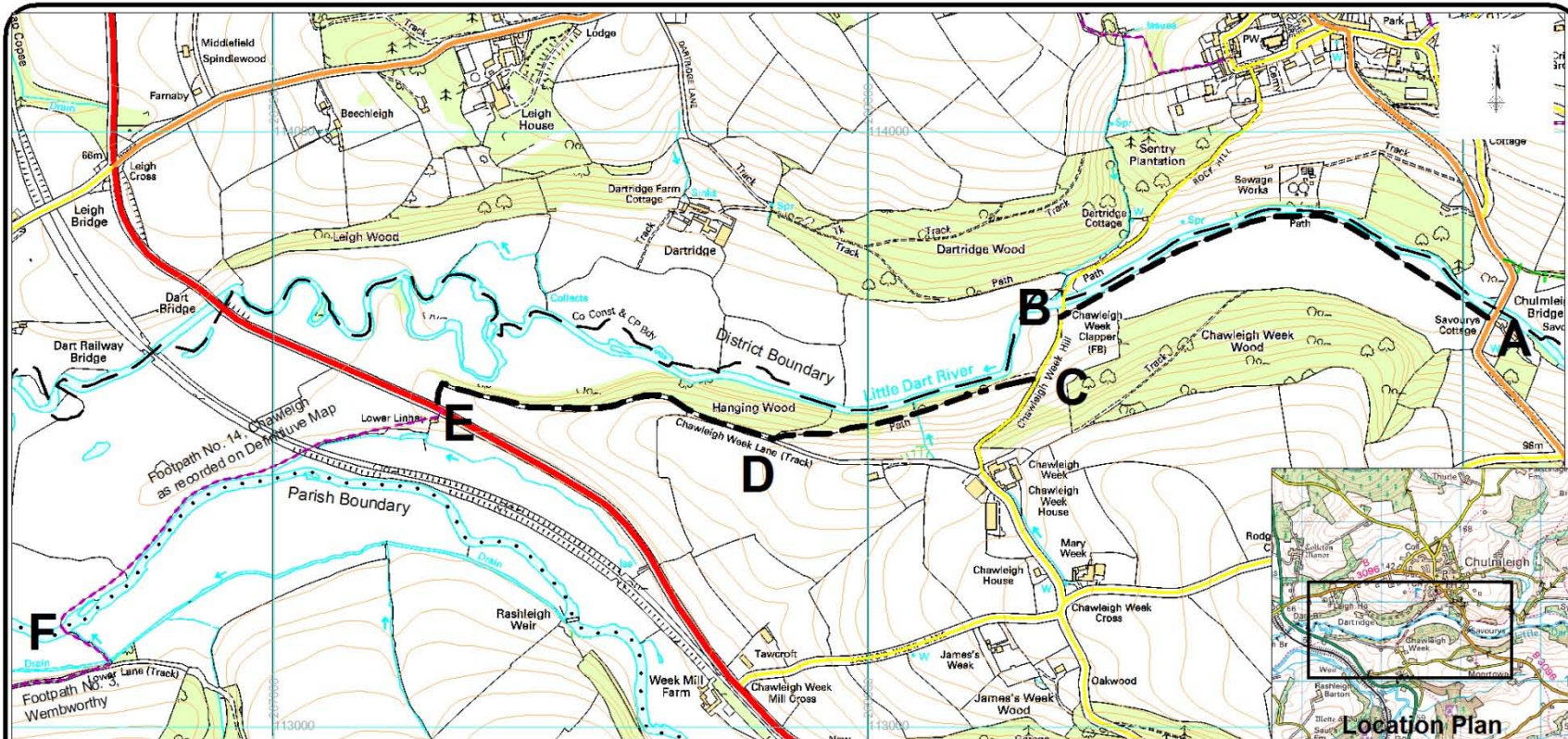
drawing number HCW/PROW/15/38  
 date Jul 2015  
 scale 1:6,000 at A4  
 drawn by TW

**Notation** Variation of particulars to remove description from Definitive Statement for section A - B -----  
 Definitive Map & Statement for Footpath No 12 Chawleigh Unchanged section C - D -----

**David Whitton**  
 HEAD OF HIGHWAYS, CAPITAL DEVELOPMENT & WASTE







Map Ref: SS 6613 6713 6813 6913 Grid 1km

Reproduced from Ordnance Survey mapping with the permission of the Controller of Her Majesty's Stationery Office © Crown copyright  
 Unauthorised reproduction infringes Crown copyright and may lead to prosecution or civil proceedings. Licence No. 100019783

**DEVON COUNTY COUNCIL  
 DEFINITIVE MAP MODIFICATION ORDER 2015  
 FOOTPATH NO. 14, CHAWLEIGH**

drawing number HCW/PROW/15/42  
 date Jul 2015  
 scale 1:10,000 (at A4)  
 drawn by TW

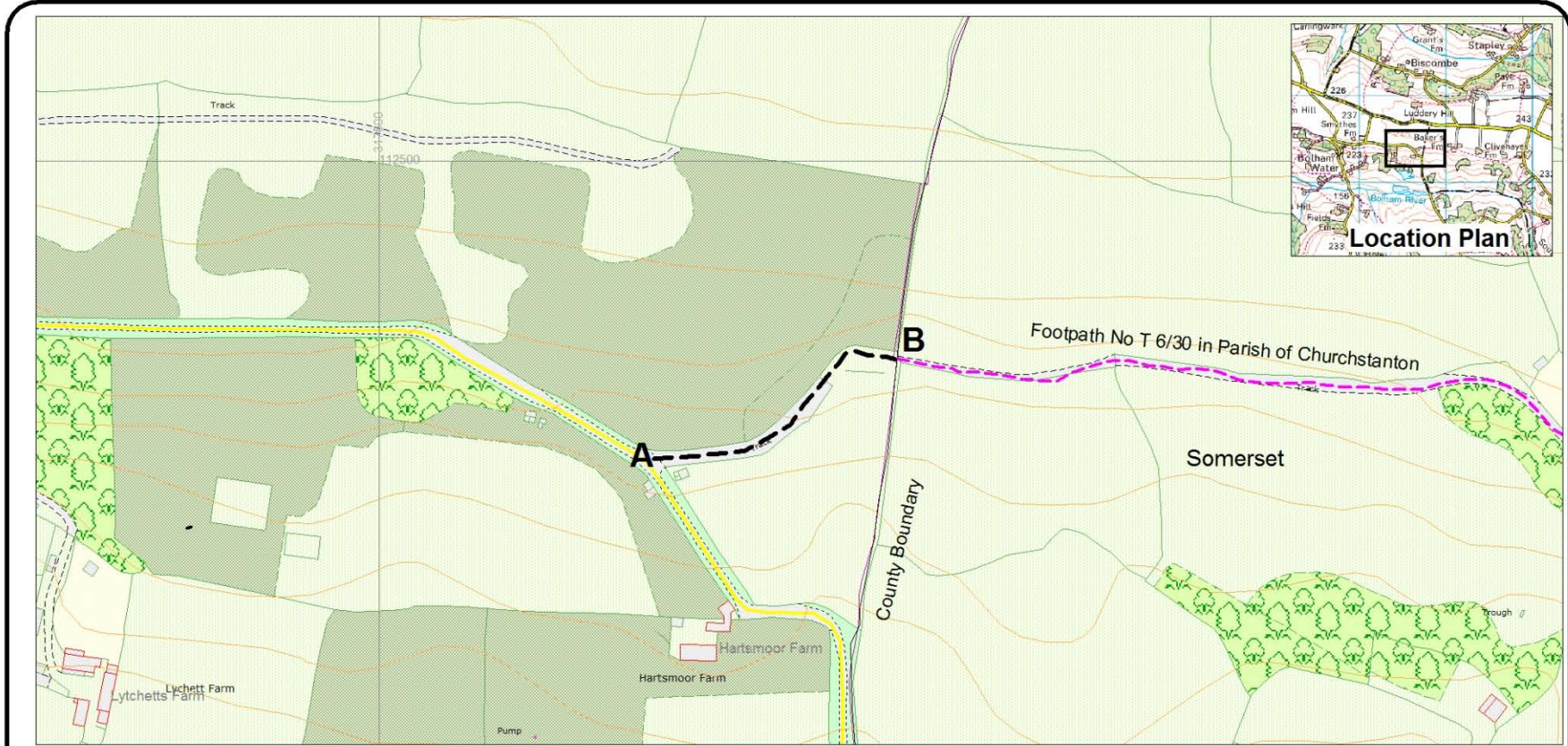
**Notation**

Addition of Public Footpath to Definitive Map A - B & C - D - E (approx 810 and 1080 metres)   
 Section of FP No 14 as currently recorded on Definitive Map E - F

**David Whitton**  
 Head of Highways, Capital Development & Waste







Map Ref: ST 1712 Grid 500m

Reproduced from Ordnance Survey mapping with the permission of the Controller of Her Majesty's Stationery Office © Crown copyright  
 Unauthorised reproduction infringes Crown copyright and may lead to prosecution or civil proceedings. Licence No. 100019783

**DEVON COUNTY COUNCIL**  
**DEFINITIVE MAP MODIFICATION ORDER 2015**  
**FOOTPATH NO. 52, CLAYHIDON**

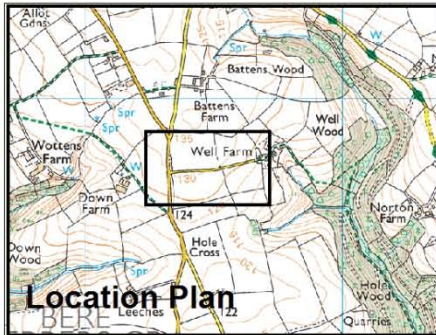
drawing number HCW/PROW/15/34  
 date July 2015  
 scale 1:2,500 at A4  
 drawn by TW

**Notation** Addition of Public Footpath A - B (Approx 120m) - - - - -  
 Existing public footpaths - - - - -

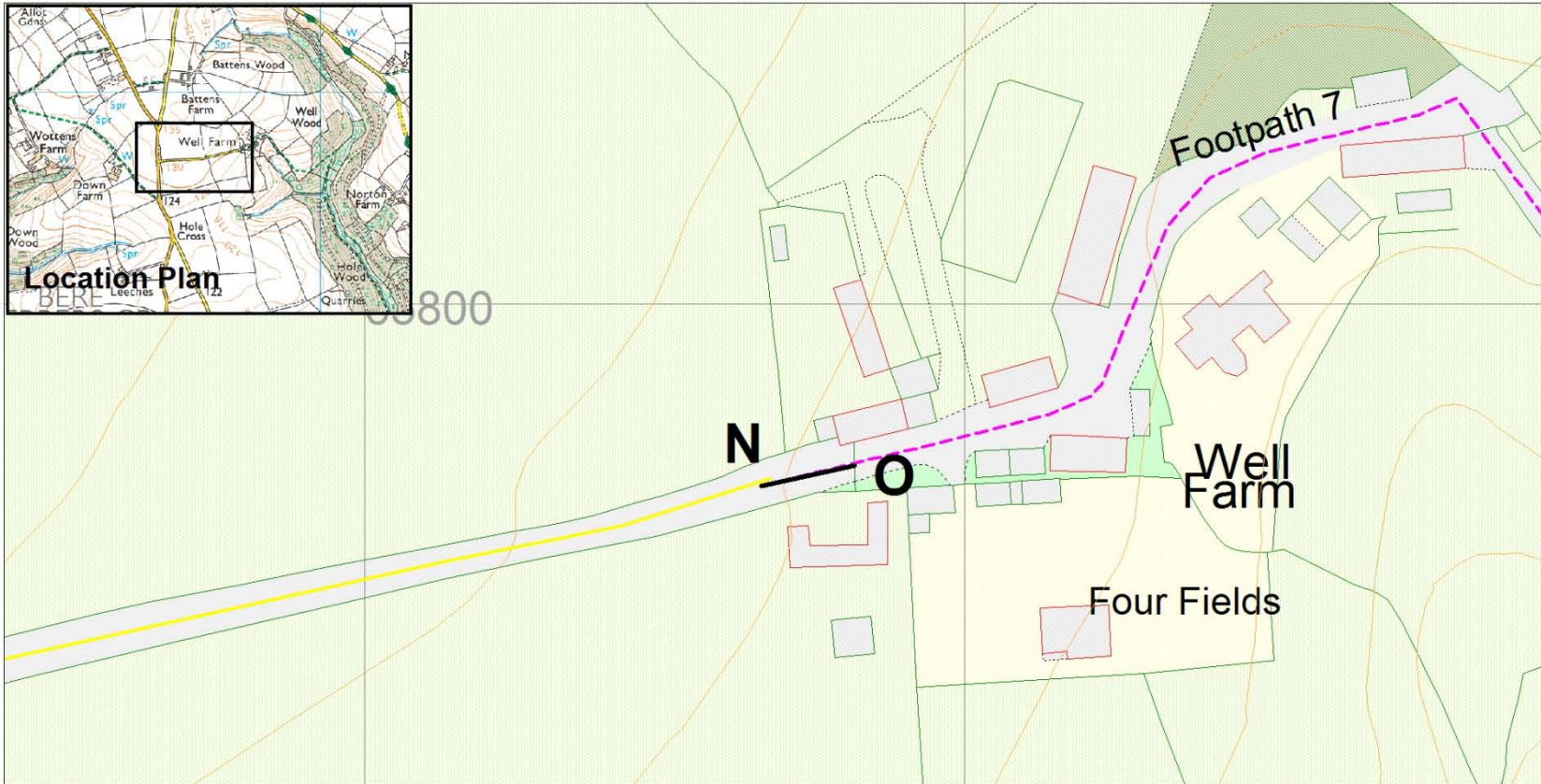
David Whitton  
 Head of Highways,  
 Capital Development & Waste







**Location Plan**



map ref: SX 4565

Based on Ordnance Survey mapping with the permission of the Controller of Her Majesty's Stationery Office © Crown copyright  
 Unauthorised reproduction infringes Crown copyright and may lead to prosecution or civil proceedings. Licence No. 100019783

**Devon County Council  
 (Footpath No. 7, Bere Ferrers) Definitive Map Modification Order 2015**

drawing number	<b>HCW/PROW/15/30</b>
date	<b>November 2015</b>
scale	<b>1:1,000</b>
drawn by	<b>CLG</b>

**Notation**

Footpath No. 7 to be deleted N - O (approx 17 m) ———  
 Existing footpath - - - - -

**David Whitton**  
 Head of Highways, Capital Development & Waste







map ref: SX 4366

Based on Ordnance Survey mapping with the permission of the Controller of Her Majesty's Stationery Office © Crown copyright  
 Unauthorised reproduction infringes Crown copyright and may lead to prosecution or civil proceedings. Licence No. 100019783

**Devon County Council**  
 (Footpath No. 63, Bere Ferrers) Definitive Map Modification Order 2015

drawing number	<b>HCW/PROW/15/31</b>
date	<b>July 2015</b>
scale	<b>1:1,000</b>
drawn by	<b>CLG</b>

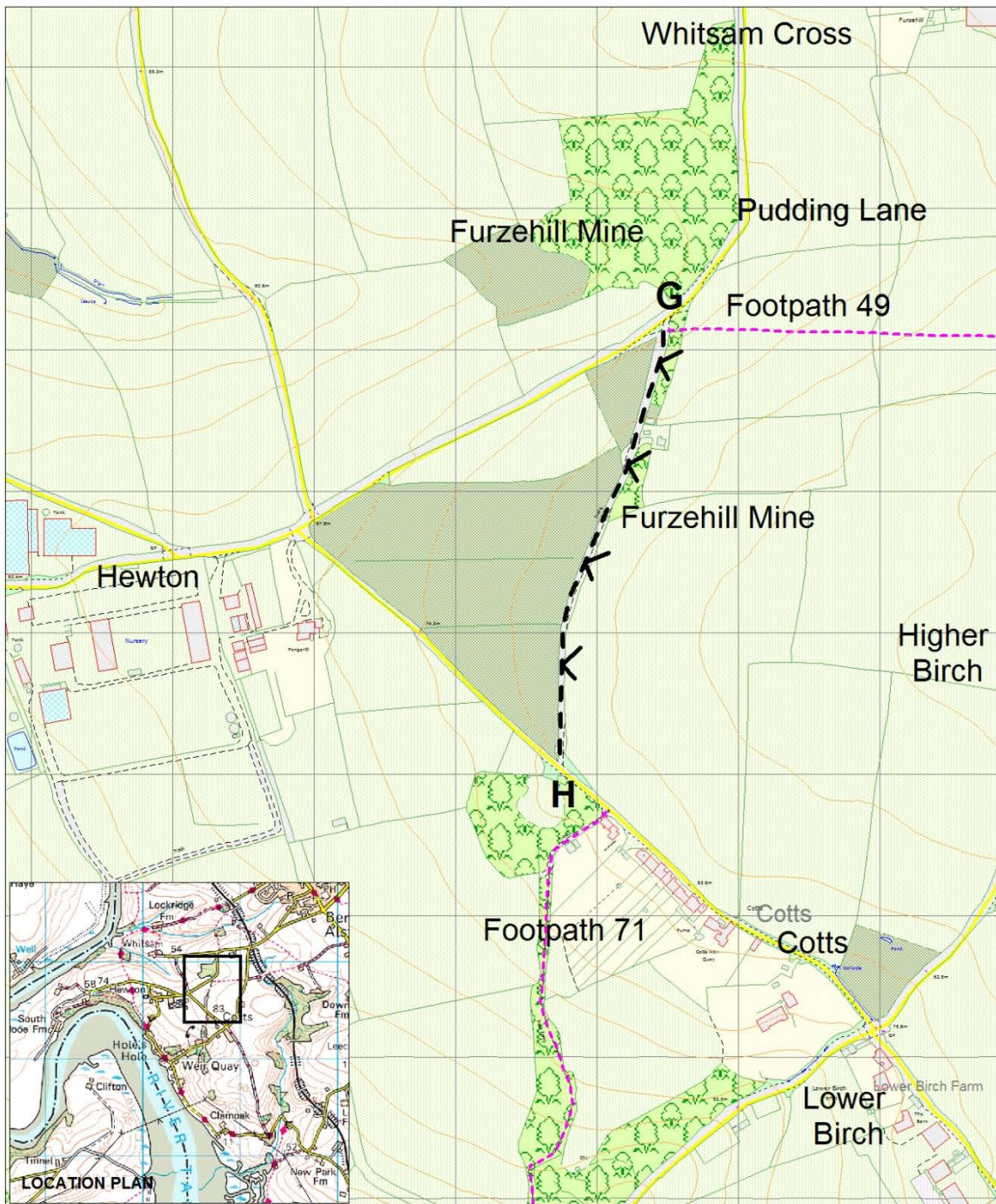
**Notation**

Footpath to be added W - X (approx 23 m)    - - - -  
 Existing footpath    - - - -

**David Whitton**  
 Head of Highways, Capital Development & Waste







map ref: SX 4365

Reproduced from Ordnance Survey mapping with the permission of the Controller of Her Majesty's Stationery Office © Crown copyright  
 Unauthorised reproduction infringes Crown copyright and may lead to prosecution or civil proceedings. Licence No. 1000119783

**Devon County Council**  
**(Restricted Byway No. 98, Bere Ferrers)**  
**Definitive Map Modification Order 2016**

drawing number HCW/PROW/15/60


date December 2015

scale 1:5,000

drawn by CLG

**Notation**

Restricted Byway No. 98 G - H (approx 330 m) 

Existing footpaths 

Existing brideways 

**David Whittton**

Head of Highways, Capital Development & Waste

